

STATE OF FLORIDA
DEPARTMENT OF TRANSPORTATION

**FREEWAY INCIDENT
MANAGEMENT PLAN
FOR INTERSTATE 4**

ORANGE COUNTY

PLANS PREPARED BY



HNTB CORPORATION
300 PRIMERIA BLVD., SUITE 200
LAKE MARY, FL 32746
(407) 805-0355
ENGINEERING BUSINESS NO. EB685

I-4 DETOUR ROUTE	FIGURE
SR 436 TO MAITLAND BLVD	1
MAITLAND BLVD TO LEE RD	2
LEE RD TO JOHN YOUNG PKY	3
LEE RD TO FAIRBANKS AVE	4
FAIRBANKS AVE TO PRINCETON ST	5
PRINCETON ST TO COLONIAL DR	6
COLONIAL DR TO KALEY ST	7
KALEY ST TO ORANGE BLOSSOM TRL	8
MICHIGAN ST TO ORANGE BLOSSOM TRL	9
ORANGE BLOSSOM TRL TO JOHN YOUNG PKY	10
JOHN YOUNG PKY TO KIRKMAN RD	11
JOHN YOUNG PKY TO CONROY RD	12
CONROY RD TO KIRKMAN RD	13
KIRKMAN RD TO SAND LAKE RD	14
SAND LAKE RD TO BEACHLINE EXWY	15
BEACHLINE EXWY TO SR 536	16
SR 536 TO US 192	17

ORANGE COUNTY
Traffic Incident Management Contact List

Map Pages	Name	Phone	E-mail
ALL	Jim Martin	407-461-8926	
1 and 2	Maitland Dispatch Center	407-539-6262	

LEGEND

- CLOSED PORTION OF INTERSTATE
- RAMP TO BE CLOSED
- PRIMARY ALTERNATE ROUTES
- SECONDARY ALTERNATE ROUTES
- NUMBER OF LANES
- INCIDENT LOCATION
- DIRECTION OF ROUTED TRAFFIC
- SIGNALIZED INTERSECTION
- DWS
- CAMERA

LIMITS OF CLOSURE:
 SR 436 (SEMORAN BLVD) TO SR 414 (MAITLAND BLVD)

RAMPS TO CLOSE: (2)
 SR 414 (MAITLAND BLVD) EB ENTRANCE RAMP
 SR 436 (SEMORAN BLVD) WB ENTRANCE RAMP

EB I-4 PRIMARY REROUTE:
 1) USE SR 414 (MAITLAND BLVD) EXIT.
 2) TURN RIGHT ON SR 414 (MAITLAND BLVD).
 3) TURN RIGHT ON SR 434 (FOREST CITY RD).
 4) TURN RIGHT ON SR 436 (SEMORAN BLVD).

WB I-4 PRIMARY REROUTE:
 1) USE SR 436 (SEMORAN BLVD) EXIT.
 2) TURN RIGHT ON SR 436 (SEMORAN BLVD).
 3) TURN LEFT ON SR 434 (FOREST CITY RD).
 4) TURN LEFT ON SR 414 (MAITLAND BLVD).

EB I-4 SECONDARY REROUTE:
 1) USE SR 414 (MAITLAND BLVD) EXIT.
 2) TURN RIGHT ON SR 414 (MAITLAND BLVD).
 3) TURN LEFT ON MAITLAND AVE.
 4) TURN LEFT ON SR 436 (SEMORAN BLVD.)

WB I-4 SECONDARY REROUTE:
 1) USE SR 436 (SEMORAN BLVD) EXIT.
 2) TURN LEFT ON SR 436 (SEMORAN BLVD).
 3) TURN RIGHT ON MAITLAND AVE.
 5) TURN RIGHT ON SR 414 (MAITLAND BLVD).

REVISIONS

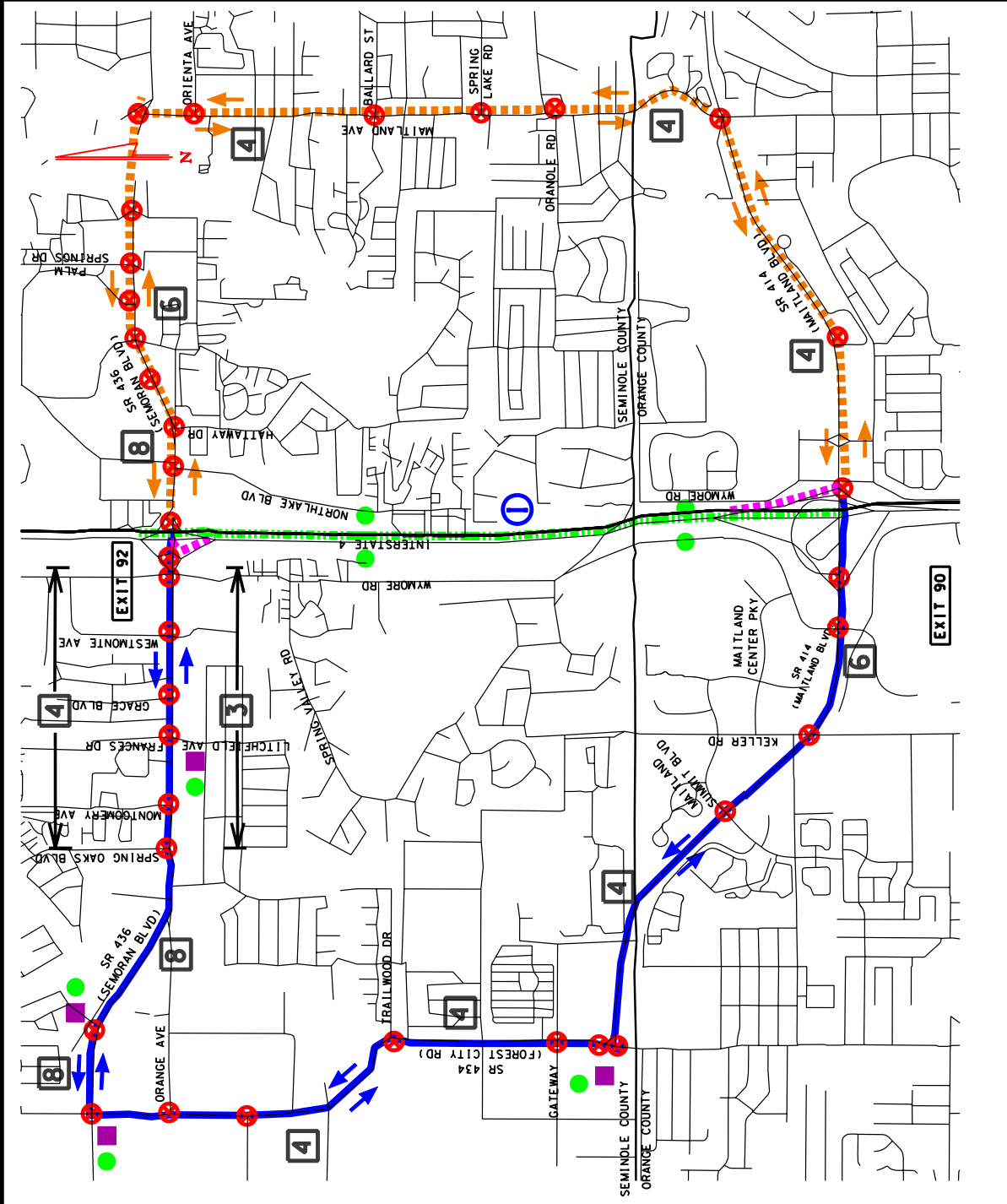
DATE	BY	DESCRIPTION

SR 436 (SEMORAN BLVD) TO SR 414 (MAITLAND BLVD)

HNTB

TRAFFIC INCIDENT MANAGEMENT PLAN

FIGURE 1



- ||||| CLOSED PORTION OF INTERSTATE
 - RAMP TO BE CLOSED
 - PRIMARY ALTERNATE ROUTES
 - SECONDARY ALTERNATE ROUTES
 - NUMBER OF LANES
 - 2 INCIDENT LOCATION
 - ↑ DIRECTION OF ROUTED TRAFFIC
 - ⊗ SIGNALIZED INTERSECTION
 - DWS
 - CAMERA
- LEGEND**
- ↑ DIRECTION OF ROUTED TRAFFIC
 - ⊗ SIGNALIZED INTERSECTION
 - DWS
 - CAMERA

INCIDENT AREA:
 BETWEEN MAITLAND BLVD AND LEE RD

RAMPS TO CLOSE: (3)
 MAITLAND BLVD/I-4 WB ON RAMP (2)
 LEE RD/I-4 EB ON RAMP (1)

EB I-4 PRIMARY REROUTE:
 1) USE SR 423 (LEE RD) EXIT.
 2) TURN LEFT ONTO SR 423 (LEE RD).
 3) TURN RIGHT ONTO SR 424 (EDGEWATER DR).
 4) TURN RIGHT ONTO SR 434.
 5) TURN RIGHT ONTO SR 414 (MAITLAND BLVD).

WB I-4 PRIMARY REROUTE:
 1) USE SR 414 (MAITLAND BLVD) EXIT.
 2) TURN RIGHT ONTO SR 414 (MAITLAND BLVD).
 3) USE SR 434 EXIT.
 4) TURN LEFT ONTO SR 434.
 5) TURN LEFT ONTO SR 424 (EDGEWATER DR).
 6) TURN LEFT ONTO SR 423 (LEE RD).

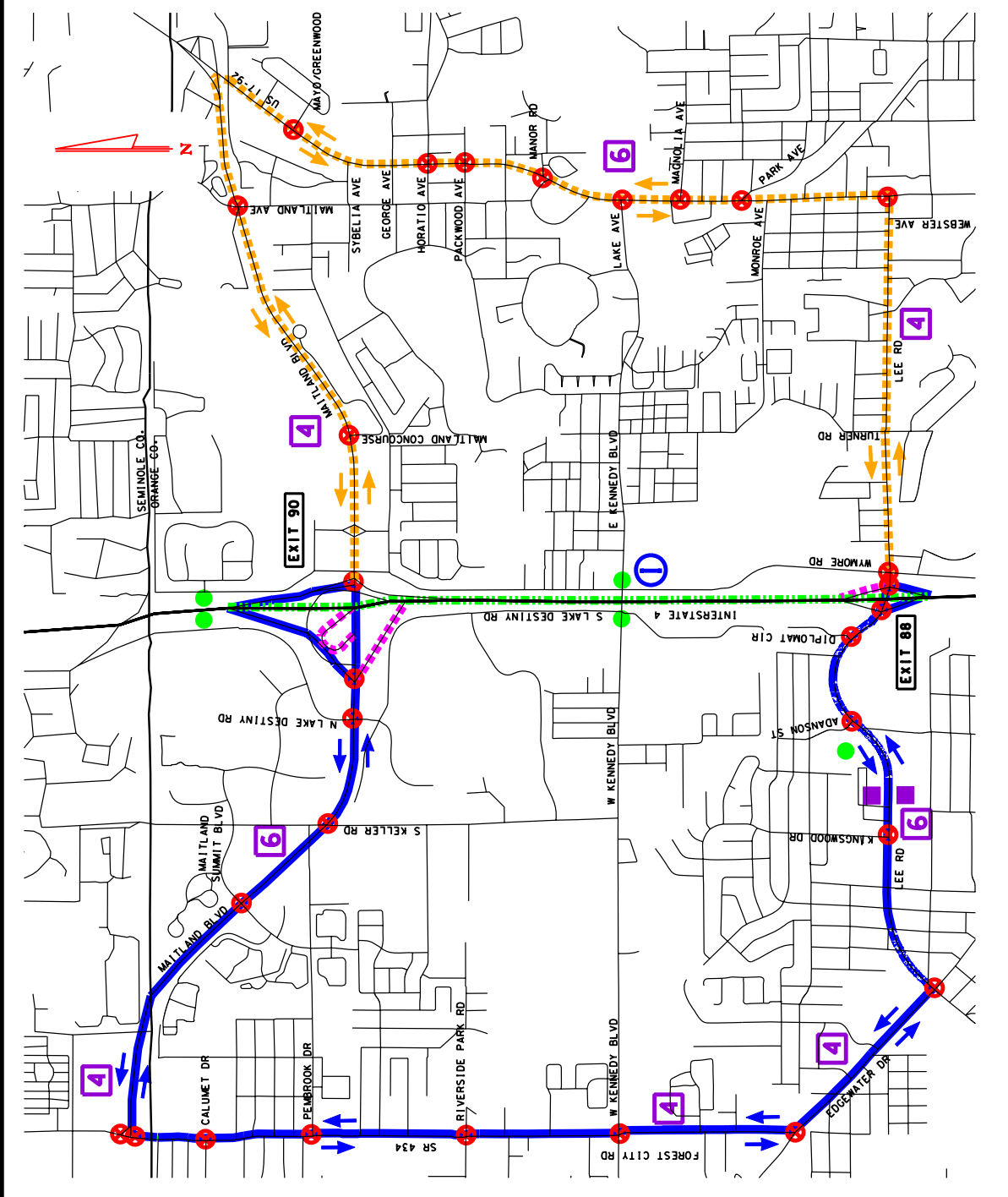
EB I-4 SECONDARY REROUTE:
 1) USE SR 423 (LEE RD) EXIT.
 2) TURN RIGHT ONTO SR 423 (LEE RD).
 3) TURN LEFT ONTO US 17-92.
 4) TURN RIGHT TO ENTER MAITLAND BLVD.

WB I-4 SECONDARY REROUTE:
 1) USE SR 414 (MAITLAND BLVD) EXIT.
 2) TURN LEFT ONTO SR 414 (MAITLAND BLVD).
 3) EXIT RIGHT FROM SR 424 ONTO US 17-92 SB.
 4) TURN RIGHT ONTO SR 423 (LEE RD).

REVISIONS

DATE	BY	DESCRIPTION

1-4 LANE CLOSURE FROM:
MAITLAND BLVD TO
LEE RD



LEGEND

- CLOSED PORTION OF INTERSTATE
- RAMP TO BE CLOSED
- PRIMARY ALTERNATE ROUTES
- SECONDARY ALTERNATE ROUTES
- NUMBER OF LANES
- INCIDENT LOCATION
- DIRECTION OF ROUTED TRAFFIC
- SIGNALIZED INTERSECTION
- DWS
- CAMERA

INCIDENT AREA:
 BETWEEN LEE RD AND JOHN YOUNG PKY

RAMPS TO CLOSE: (2)
 JOHN YOUNG PKY/I-4 EB ON RAMP (1)
 LEE RD/I-4 WB ON RAMP (1)
 ADDITIONAL RAMPS AS NEEDED

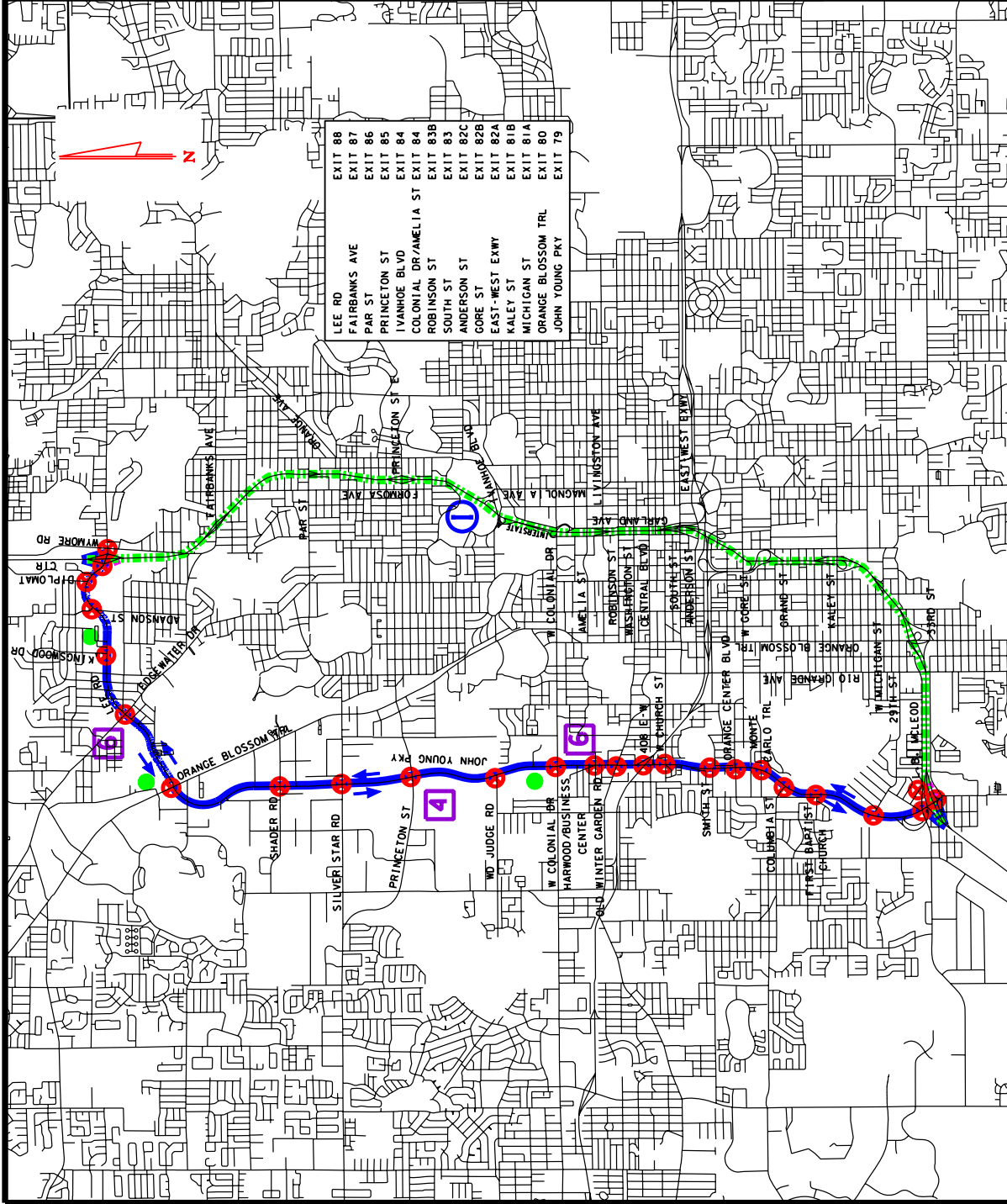
EB I-4 PRIMARY REROUTE:
 1) USE JOHN YOUNG PKY EXIT.
 2) TURN LEFT ONTO JOHN YOUNG PKY.
 3) CONTINUE ON JOHN YOUNG PKY/AEE RD.

WB I-4 PRIMARY REROUTE:
 1) USE LEE RD EXIT.
 2) TURN RIGHT ONTO LEE RD.
 3) CONTINUE ON LEE RD/JOHN YOUNG PKY.

REVISIONS

DATE	BY	DESCRIPTION

I-4 LANE CLOSURE FROM:
**LEE RD TO
 JOHN YOUNG PKY**



LEGEND

- CLOSED PORTION OF INTERSTATE
- RAMP TO BE CLOSED
- PRIMARY ALTERNATE ROUTES
- SECONDARY ALTERNATE ROUTES
- NUMBER OF LANES
- INCIDENT LOCATION
- DIRECTION OF ROUTED TRAFFIC
- SIGNALIZED INTERSECTION
- DWS
- CAMERA

INCIDENT AREA:
 BETWEEN LEE RD AND FAIRBANKS AVE

RAMPS TO CLOSE: (2)

LEE RD/I-4 WB ON RAMP (1)
 FAIRBANKS AVE/I-4 EB ON RAMP (1)

EB I-4 PRIMARY REROUTE:

- 1) USE FAIRBANKS AVE EXIT.
- 2) TURN RIGHT ONTO FAIRBANKS AVE.
- 3) TURN LEFT ONTO US 17-92.
- 4) TURN LEFT ONTO LEE RD.

WB I-4 PRIMARY REROUTE:

- 1) USE LEE RD EXIT.
- 2) TURN RIGHT ONTO LEE RD.
- 3) TURN LEFT ONTO SR 424 (EDGEWATER DR).
- 4) TURN LEFT ONTO FAIRBANKS AVE.

EB I-4 SECONDARY REROUTE:

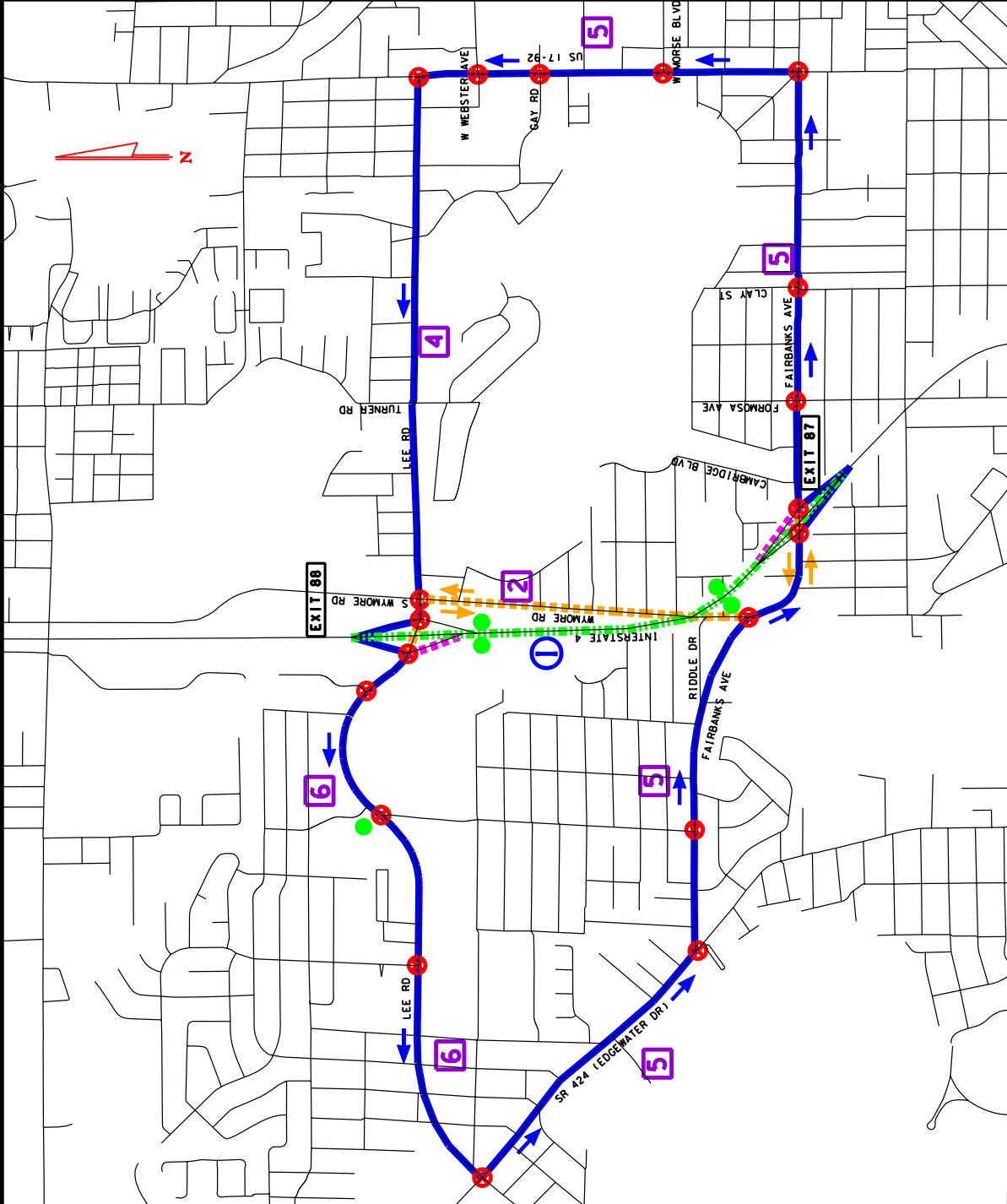
- 1) USE FAIRBANKS AVE EXIT.
- 2) TURN LEFT ONTO FAIRBANKS AVE.
- 3) TURN RIGHT ONTO WYMORE RD.
- 4) TURN LEFT ONTO LEE RD.

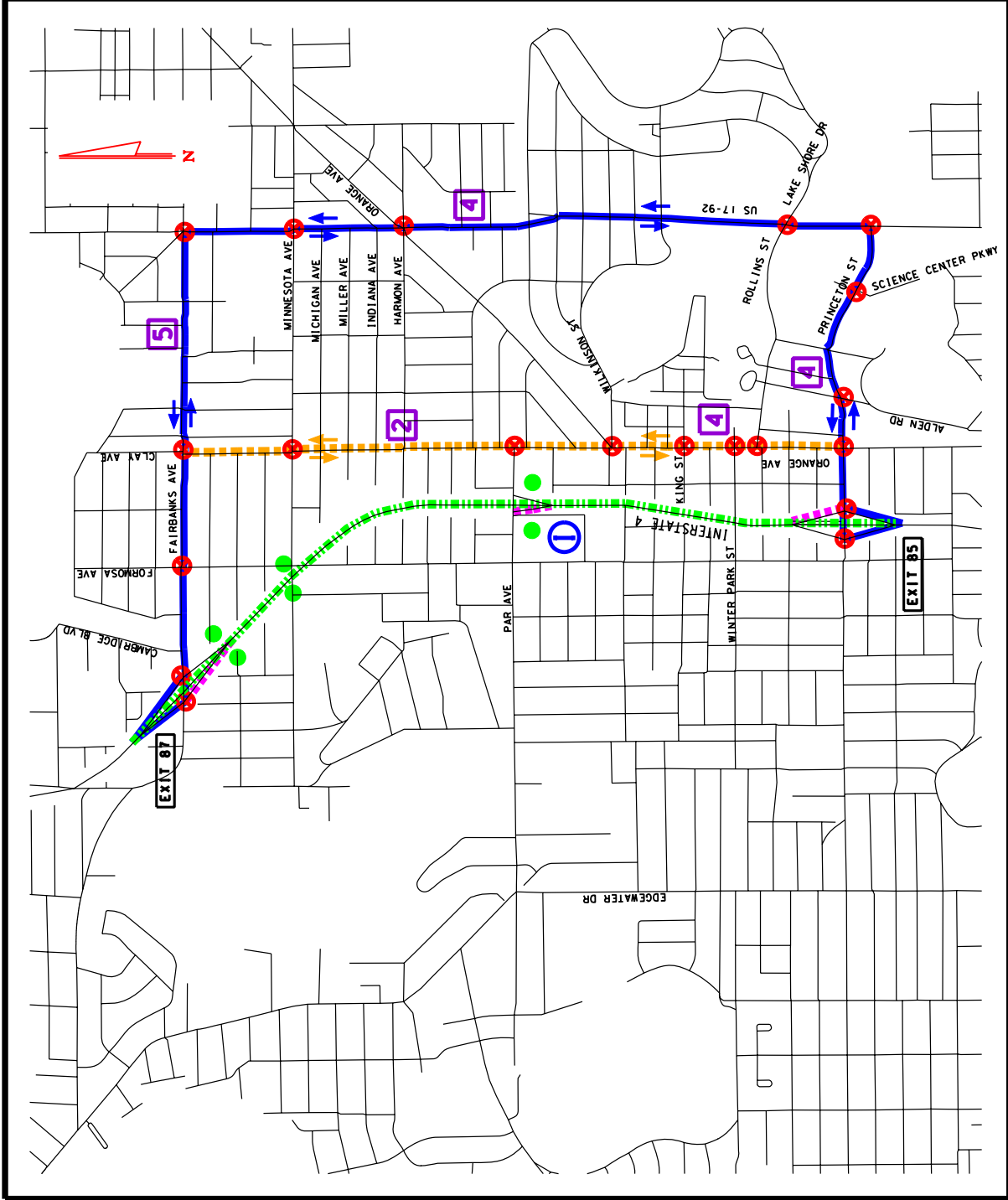
WB I-4 SECONDARY REROUTE:

- 1) USE LEE RD EXIT.
- 2) TURN LEFT ONTO LEE RD.
- 3) TURN RIGHT ONTO WYMORE RD.
- 4) TURN LEFT ONTO FAIRBANKS AVE.

REVISIONS	
DATE	DESCRIPTION

I-4 LANE CLOSURE FROM:
LEE RD TO FAIRBANKS AVE





■■■■■■ CLOSED PORTION OF INTERSTATE
 ■■■■■■ RAMP TO BE CLOSED
 ■■■■■■ PRIMARY ALTERNATE ROUTES
 ■■■■■■ SECONDARY ALTERNATE ROUTES
 ■■■■■■ NUMBER OF LANES
 ② INCIDENT LOCATION
 ↻ DIRECTION OF ROUTED TRAFFIC
 ⊗ SIGNALIZED INTERSECTION
 DMS
 CAMERA

INCIDENT AREA:
 BETWEEN FAIRBANKS AVE AND PRINCETON ST
RAMPS TO CLOSE: (3)
 FAIRBANKS AVE / I-4 WB ON RAMP (1)
 PAR AVE / I-4 WB ON RAMP (1)
 PRINCETON ST / I-4 EB ON RAMP (1)
EB I-4 PRIMARY REROUTE:
 1) USE PRINCETON ST EXIT.
 2) TURN RIGHT ONTO PRINCETON ST.
 3) TURN LEFT ONTO US 17-92.
 4) TURN LEFT ONTO FAIRBANKS AVE.
WB I-4 PRIMARY REROUTE:
 1) USE FAIRBANKS AVE EXIT.
 2) TURN LEFT ONTO FAIRBANKS AVE.
 3) TURN RIGHT ONTO US 17-92.
 4) TURN RIGHT ONTO PRINCETON ST.
EB I-4 SECONDARY REROUTE:
 1) USE PRINCETON ST EXIT.
 2) TURN RIGHT ONTO PRINCETON ST.
 3) TURN LEFT ONTO ORANGE AVE.
 4) TURN LEFT ONTO CLAY AVE.
 5) TURN LEFT ONTO FAIRBANKS AVE.
WB I-4 SECONDARY REROUTE:
 1) USE FAIRBANKS AVE EXIT.
 2) TURN LEFT ONTO FAIRBANKS AVE.
 3) TURN RIGHT ONTO CLAY AVE.
 4) CONTINUE ONTO ORANGE AVE.
 5) TURN RIGHT ONTO PRINCETON ST.

REVISIONS

DATE	BY	DESCRIPTION

I-4 LANE CLOSURE FROM:
FAIRBANKS AVE TO PRINCETON ST

LEGEND

- CLOSED PORTION OF INTERSTATE
- RAMP TO BE CLOSED
- PRIMARY ALTERNATE ROUTES
- SECONDARY ALTERNATE ROUTES
- NUMBER OF LANES
- DIRECTION OF ROUTED TRAFFIC
- SIGNALIZED INTERSECTION
- DWS
- CAMERA

INCIDENT AREA:
BETWEEN PRINCETON ST AND COLONIAL DR

RAMPS TO CLOSE: (L5)

- PRINCETON ST/1-4 WB ON RAMP (1)
- IVANHOE BLVD/1-4 EB ON RAMP (1)
- COLONIAL DR/1-4 EB ON RAMP (1)
- GARLAND AVE/1-4 EB ON RAMP (1)

EB I-4 PRIMARY REROUTE:

- 1) USE GARLAND AVE EXIT, CONTINUE TO SR 50.
- 2) TURN RIGHT ONTO SR 50
- 3) TURN LEFT ONTO MAGNOLIA AVE.
- 4) TURN RIGHT ONTO ORANGE AVE.
- 5) TURN LEFT ONTO PRINCETON ST.

WB I-4 PRIMARY REROUTE:

- 1) USE PRINCETON ST. EXIT.
- 2) TURN RIGHT ONTO PRINCETON ST.
- 3) CONTINUE STRAIGHT ONTO SMITH ST.
- 4) TURN LEFT ONTO ORANGE BLOSSOM TRL.
- 5) TURN LEFT ONTO SR 50
- 6) TURN RIGHT ONTO HUGHEY AVE.

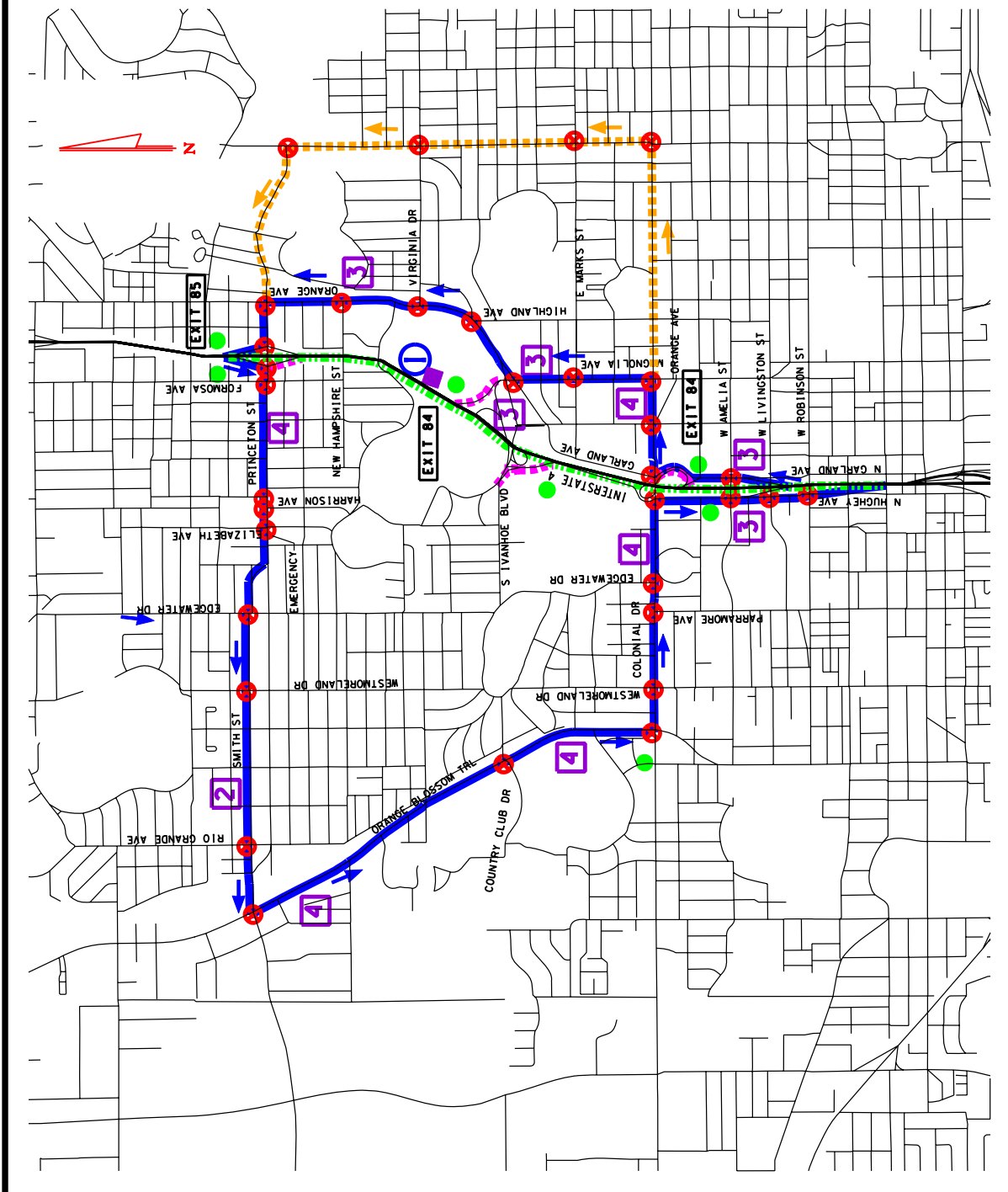
EB I-4 SECONDARY REROUTE:

- 1) USE GARLAND AVE EXIT, CONTINUE TO SR 50.
- 2) TURN RIGHT ONTO SR 50
- 3) TURN LEFT ONTO MILLS AVE.
- 4) TURN LEFT ONTO PRINCETON ST.

REVISIONS

DATE	BY	DESCRIPTION

I-4 LANE CLOSURE FROM:
PRINCETON ST TO COLONIAL DR



LEGEND

- CLOSED PORTION OF INTERSTATE
- RAMP TO BE CLOSED
- PRIMARY ALTERNATE ROUTES
- SECONDARY ALTERNATE ROUTES
- NUMBER OF LANES
- INCIDENT LOCATION
- DIRECTION OF ROUTED TRAFFIC
- SIGNALIZED INTERSECTION
- DWS
- CAMERA

INCIDENT AREA:
 BETWEEN COLONIAL DR AND KALEY ST

RAMPS TO CLOSE: (9)

- COLONIAL DR/1-4 WB ON RAMP (1)
- N HUGHEY AVE/1-4 WB ON RAMP (1)
- E SOUTH ST/1-4 EB/WB ON RAMPS (2)
- EAST-WEST EXPY/1-4 EB/WB ON RAMPS (2)
- N GARLAND AVE/1-4 EB ON RAMP (1)
- W ANDERSON ST/1-4 EB ON RAMP (1)
- KALEY ST/1-4 EB ON RAMP (1)

EB I-4 PRIMARY REROUTE:

- 1) USE NORTHBOUND ORANGE BLOSSOM TRL EXIT.
- 2) TURN RIGHT ONTO COLONIAL DR.

WB I-4 PRIMARY REROUTE:

- 1) USE COLONIAL DR EXIT.
- 2) TURN RIGHT ONTO COLONIAL DR.
- 3) TURN LEFT ONTO ORANGE BLOSSOM TRL.

EB I-4 SECONDARY REROUTE:

- 1) USE KALEY ST EXIT.
- 2) TURN RIGHT ONTO KALEY ST.
- 3) TURN LEFT ONTO ORANGE AVE.
- 4) CONTINUE ON ROSALIND AVE TO MAGNOLIA AVE.

WB I-4 SECONDARY REROUTE:

- 1) USE COLONIAL DR EXIT.
- 2) TURN LEFT ONTO COLONIAL DR.
- 3) TURN RIGHT ONTO ORANGE AVE.
- 4) TURN RIGHT ONTO KALEY ST.

REVISIONS

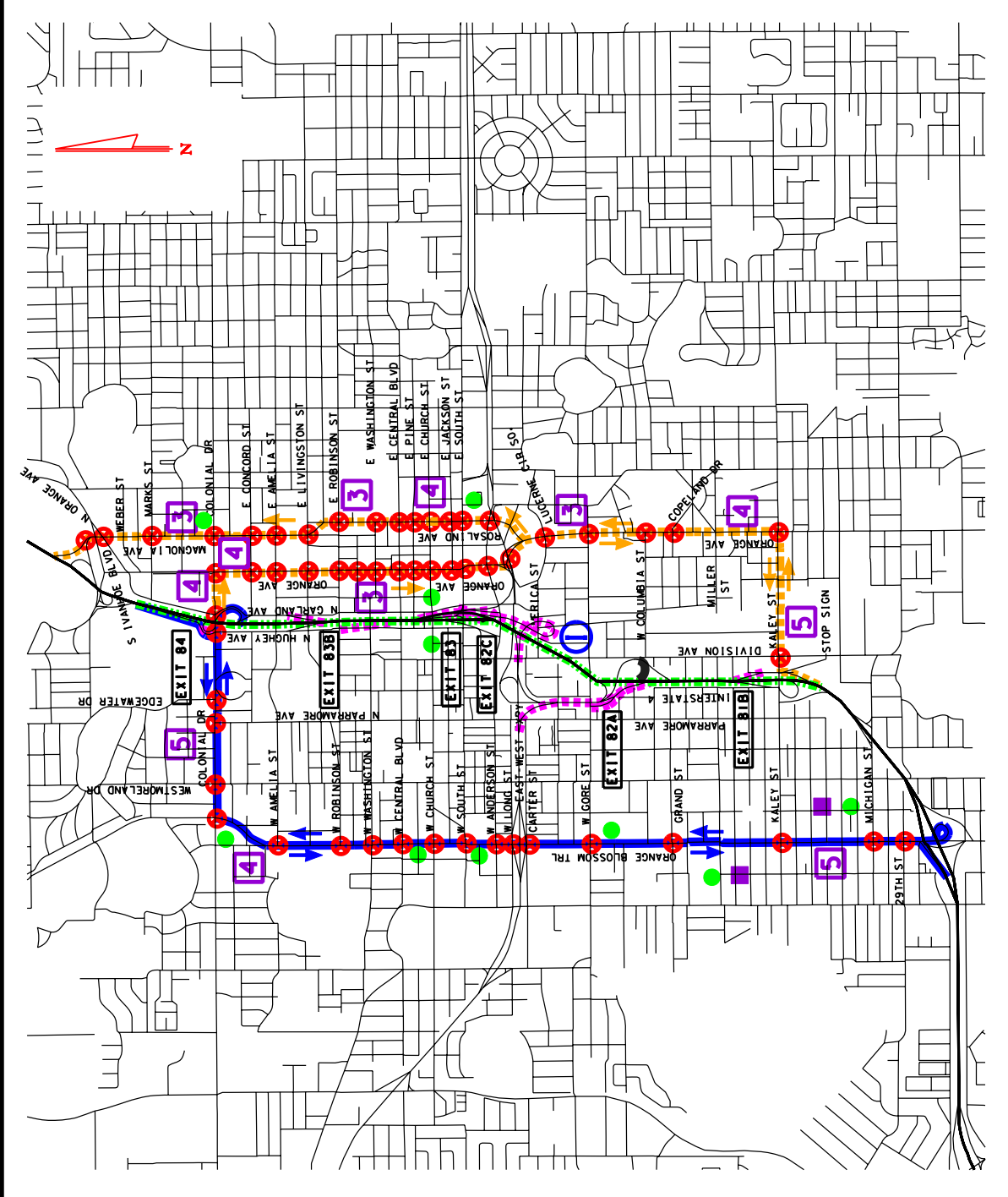
DATE	BY	DESCRIPTION

I-4 LANE CLOSURE FROM:
**COLONIAL DR TO
 KALEY ST**

HNTB

TRAFFIC INCIDENT MANAGEMENT PLAN

FIGURE 7



LEGEND

- CLOSED PORTION OF INTERSTATE
- RAMP TO BE CLOSED
- PRIMARY ALTERNATE ROUTES
- SECONDARY ALTERNATE ROUTES
- NUMBER OF LANES
- INCIDENT LOCATION
- DIRECTION OF ROUTED TRAFFIC
- SIGNALIZED INTERSECTION
- DWS
- CAMERA

INCIDENT AREA:
 BETWEEN KALEY ST AND ORANGE BLOSSOM TRL

RAMPS TO CLOSE: (3)

- KALEY ST/I-4 WB ON RAMP (1)
- MICHIGAN ST/I-4 EB ON RAMP (1)
- ORANGE BLOSSOM TRL/I-4 EB ON RAMP (1)

EB I-4 PRIMARY REROUTE:

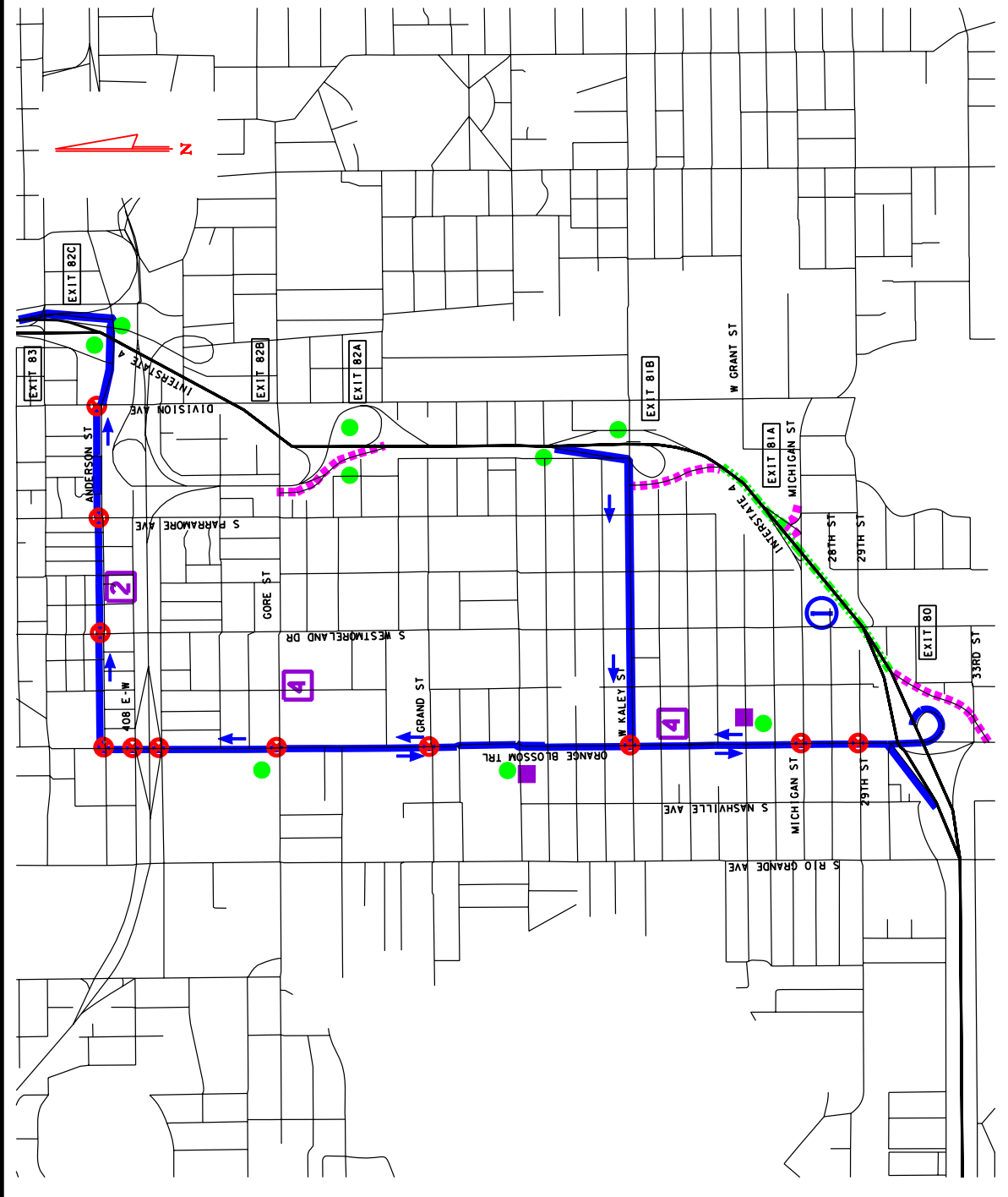
- 1) USE ORANGE BLOSSOM TRL (NORTH) EXIT.
- 2) TURN RIGHT ONTO ANDERSON ST.

WB I-4 PRIMARY REROUTE:

- 1) USE KALEY ST EXIT.
- 2) TURN RIGHT ONTO KALEY ST.
- 3) TURN LEFT ONTO ORANGE BLOSSOM TRL.

REVISIONS	
DATE	DESCRIPTION

I-4 LANE CLOSURE FROM:
**KALEY ST TO
 ORANGE BLOSSOM TRL**



- CLOSED PORTION OF INTERSTATE
 - RAMP TO BE CLOSED
 - PRIMARY ALTERNATE ROUTES
 - SECONDARY ALTERNATE ROUTES
 - NUMBER OF LANES
 - ② INCIDENT LOCATION
 - ① DIRECTION OF ROUTED TRAFFIC
 - ↑ SIGNALIZED INTERSECTION
 - ⊗ DWS
 - CAMERA
- LEGEND**

INCIDENT AREA:
 BETWEEN MICHIGAN ST AND ORANGE BLOSSOM TRL

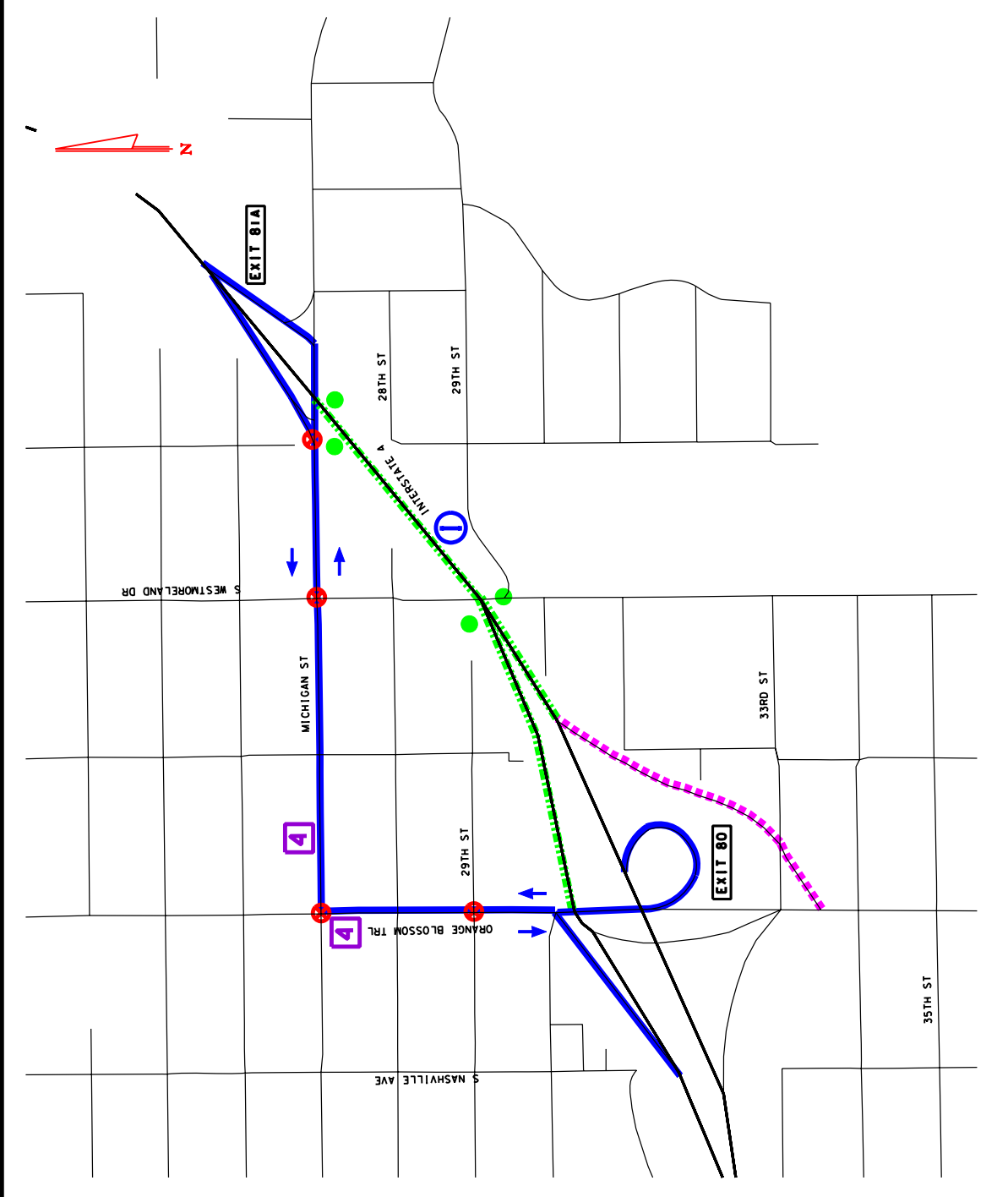
RAMPS TO CLOSE: (1)
 ORANGE BLOSSOM TRL/I-4 EB ON RAMP (1)

EB I-4 PRIMARY REROUTE:
 1) USE NORTHBOUND ORANGE BLOSSOM TR EXIT.
 2) TURN RIGHT ONTO MICHIGAN ST.

WB I-4 PRIMARY REROUTE:
 1) USE MICHIGAN ST EXIT.
 2) RIGHT ONTO MICHIGAN ST.
 3) LEFT ONTO ORANGE BLOSSOM TRL.

REVISIONS	
DATE	DESCRIPTION

I-4 LANE CLOSURE FROM:
**MICHIGAN ST TO
 ORANGE BLOSSOM TRL**



LEGEND

- CLOSED PORTION OF INTERSTATE
- RAMP TO BE CLOSED
- PRIMARY ALTERNATE ROUTES
- SECONDARY ALTERNATE ROUTES
- NUMBER OF LANES
- INCIDENT LOCATION
- DIRECTION OF ROUTED TRAFFIC
- SIGNALIZED INTERSECTION
- DWS
- CAMERA

INCIDENT AREA:
 BETWEEN ORANGE BLOSSOM TRL AND JOHN YOUNG PKY

RAMPS TO CLOSE: (2)

ORANGE BLOSSOM TRL/I-4 WB ON RAMP (1)
 JOHN YOUNG PKY/I-4 EB ON RAMP (1)

EB I-4 PRIMARY REROUTE:

- 1) USE JOHN YOUNG PKWY EXIT.
- 2) TURN LEFT ONTO JOHN YOUNG PKWY.
- 3) TURN RIGHT ONTO EASTBOUND SR 408.
- 4) USE EASTBOUND I-4 EXIT.

WB I-4 PRIMARY REROUTE:

- 1) USE SOUTHBOUND ORANGE BLOSSOM TRL EXIT.
- 2) TURN RIGHT ONTO 35TH ST.
- 3) TURN RIGHT ONTO RIO GRANDE AVE.
- 4) TURN LEFT ONTO LB MCLEOD RD.
- 5) TURN LEFT ONTO JOHN YOUNG PKY.

EB I-4 SECONDARY REROUTE:

- 1) USE JOHN YOUNG PKWY EXIT.
- 2) TURN RIGHT ONTO JOHN YOUNG PKWY.
- 3) TURN LEFT ONTO 33RD ST.
- 4) TURN RIGHT ONTO RIO GRANDE AVE.
- 5) TURN LEFT ONTO 39TH ST.
- 6) TURN LEFT ONTO ORANGE BLOSSOM TRL.

REVISIONS

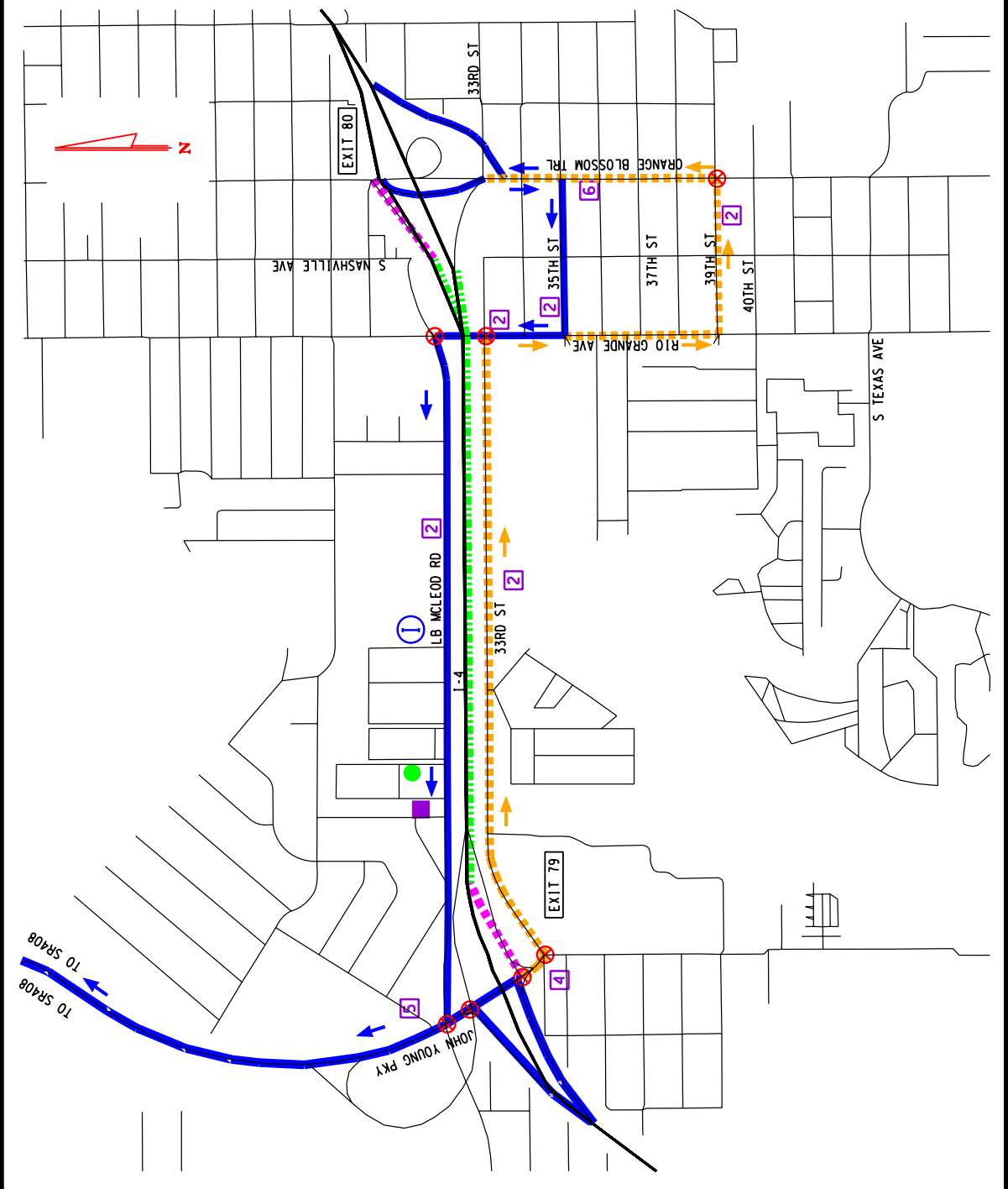
DATE	BY	DESCRIPTION

I-4 LANE CLOSURE FROM:
ORANGE BLOSSOM TRL TO
JOHN YOUNG PKY

HNTB

TRAFFIC INCIDENT MANAGEMENT PLAN

FIGURE 10



LEGEND

- █ CLOSED PORTION OF INTERSTATE
- █ RAMP TO BE CLOSED
- █ PRIMARY ALTERNATE ROUTES
- █ SECONDARY ALTERNATE ROUTES
- 2 NUMBER OF LANES
- ↑ DIRECTION OF ROUTED TRAFFIC
- ⊗ SIGNALIZED INTERSECTION
- ⊗ DMS
- CAMERA

INCIDENT AREA:
 BETWEEN CONROY RD AND KIRKMAN RD

RAMPS TO CLOSE: (7)

- JOHN YOUNG PKY/I-4 WB ON RAMP (1)
- CONROY RD/I-4 WB ON RAMP (1)
- FLORIDA'S TPKE/I-4 EB/WB ON RAMPS (2)
- KIRKMAN RD/I-4 EB ON RAMP (1)
- SAND LAKE RD/I-4 EB ON RAMP (1)
- BEACHLINE EXWY/I-4 EB ON RAMP (1)
- OTHER RAMPS AS NEEDED

EB I-4 PRIMARY REROUTE:

- 1) USE SR 528 (BEECHLINE EXPRESSWAY) EXIT
- 2) USE NORTHBOUND JOHN YOUNG PKWY EXIT.
- 3) USE NORTHBOUND JOHN YOUNG PKWY TO I-4

WB I-4 PRIMARY REROUTE:

- 1) USE JOHN YOUNG PKWY EXIT.
- 2) TURN RIGHT ONTO JOHN YOUNG PKWY.
- 3) TURN RIGHT ONTO LB MCLEOD RD.
- 4) TURN LEFT ONTO ORLANDO-VINELAND RD.
- 5) TURN LEFT ONTO KIRKMAN RD.

EB I-4 SECONDARY REROUTE:

- 1) USE SAND LAKE RD EXIT.
- 2) TURN RIGHT ONTO SAND LAKE RD.
- 3) TURN LEFT ONTO JOHN YOUNG PKWY.

WB I-4 SECONDARY REROUTE:

- 1) USE JOHN YOUNG PARKWAY EXIT.
- 2) TURN RIGHT ONTO JOHN YOUNG PKWY.
- 3) TURN RIGHT ONTO SAND LAKE RD.

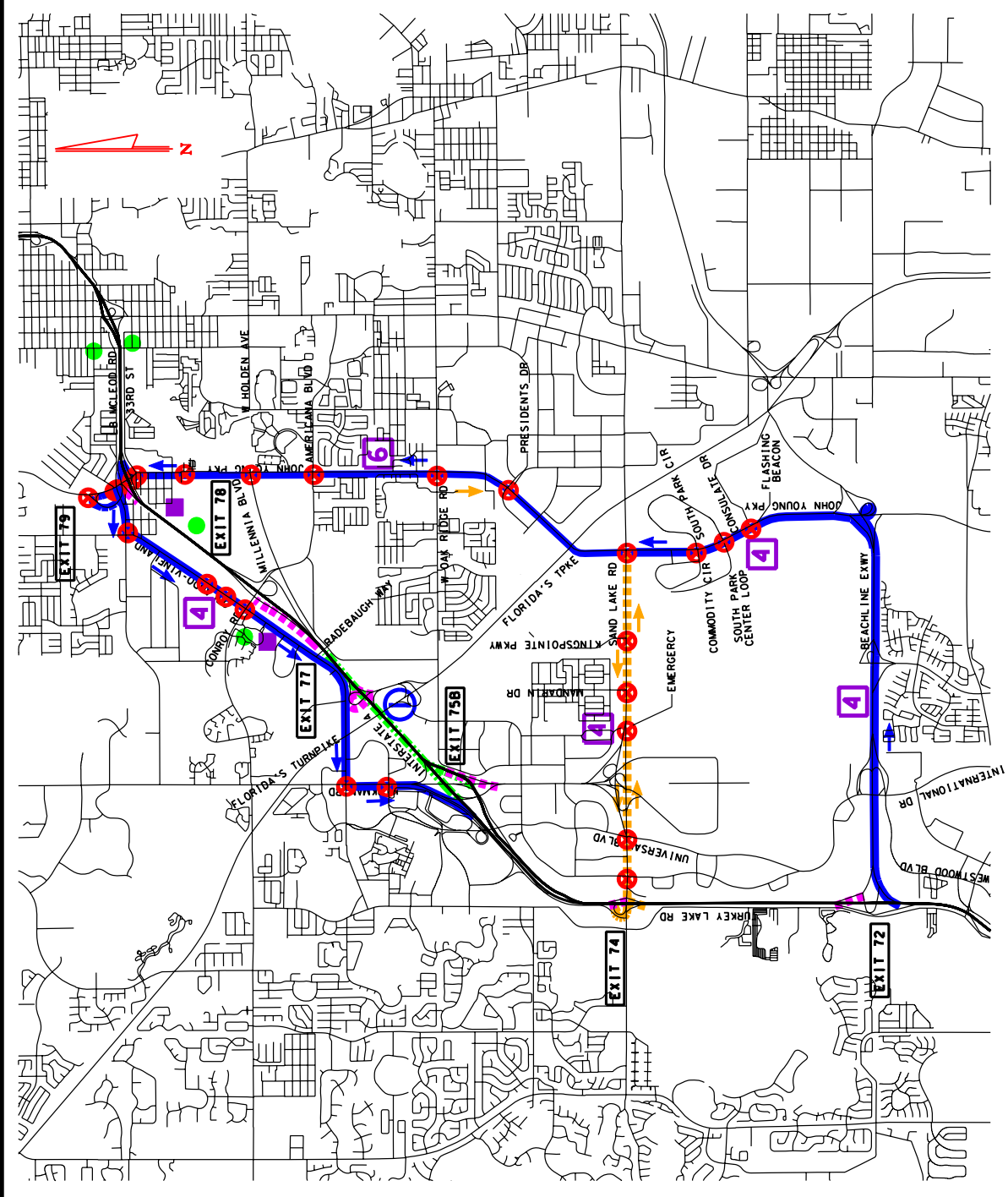
REVISIONS	
DATE	DESCRIPTION

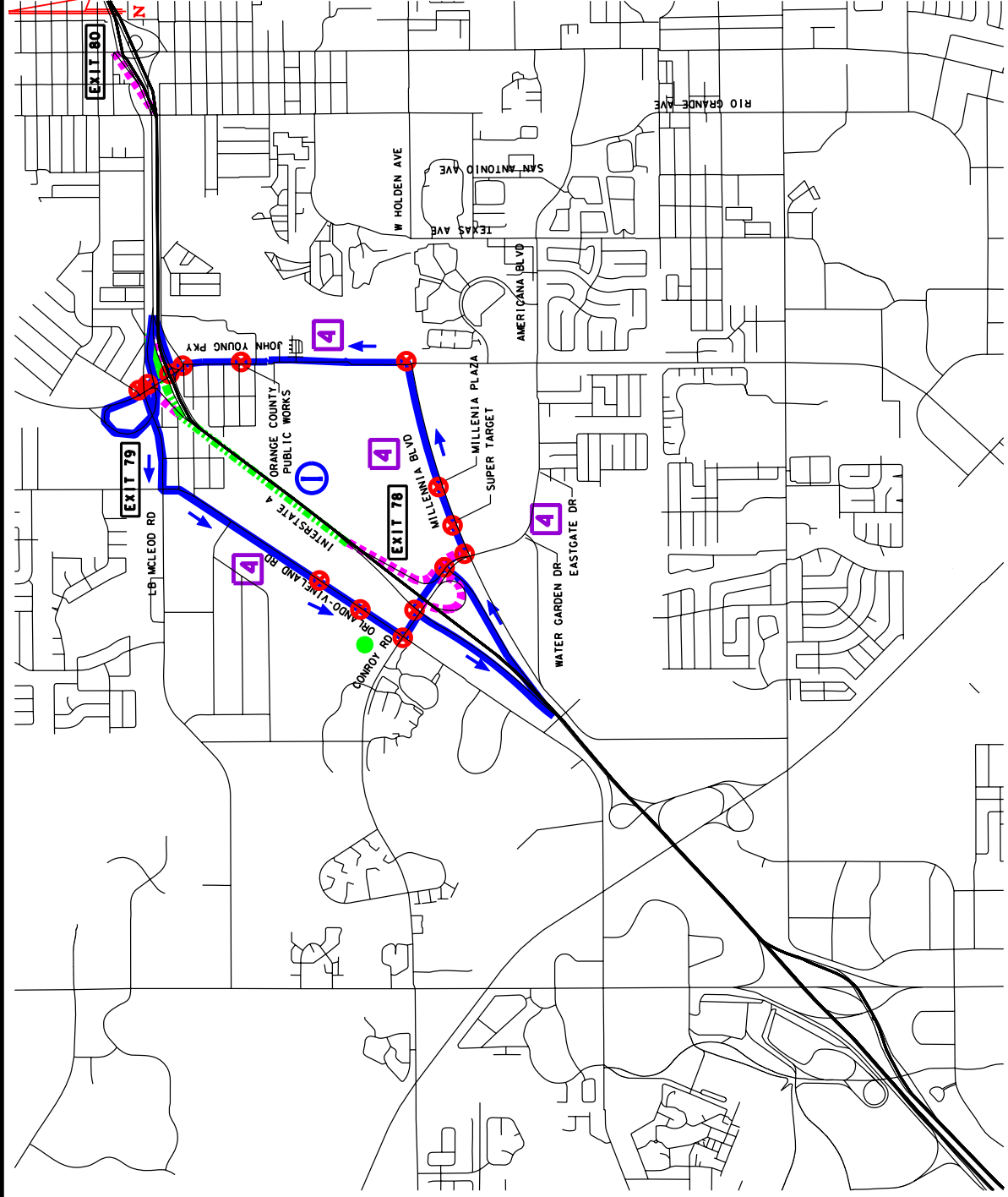
I-4 LANE CLOSURE FROM:
**JOHN YOUNG PKWY TO
 KIRKMAN RD**

HNTB

TRAFFIC INCIDENT MANAGEMENT PLAN

FIGURE 11





LEGEND

- ▬ CLOSED PORTION OF INTERSTATE
- ▬ RAMP TO BE CLOSED
- ▬ PRIMARY ALTERNATE ROUTES
- ▬ SECONDARY ALTERNATE ROUTES
- ▬ NUMBER OF LANES
- 2 INCIDENT LOCATION
- ↑ DIRECTION OF ROUTED TRAFFIC
- ⊗ SIGNALIZED INTERSECTION
- DWS
- CAMERA

INCIDENT AREA:
 BETWEEN JOHN YOUNG PKY AND CONROY RD

RAMPS TO CLOSE: (4)
 JOHN YOUNG PKY/I-4 WB/EB ON RAMP (2)
 CONROY RD/I-4 EB ON RAMPS (2)
 ORANGE BLOSSOM TRL/I-4 WB ON RAMP (1)

EB I-4 PRIMARY REROUTE:

- 1) USE CONROY RD EXIT.
- 2) TURN RIGHT ONTO CONROY RD.
- 3) TURN LEFT ONTO MILLENIA BLVD.
- 4) TURN LEFT ONTO JOHN YOUNG PKY.

WB I-4 PRIMARY REROUTE:

- 1) USE JOHN YOUNG PKWY EXIT.
- 2) TURN RIGHT ONTO JOHN YOUNG PKWY.
- 3) TURN RIGHT ONTO LB MCLEOD RD.
- 4) TURN LEFT ONTO ORLANDO-VINELAND RD.
- 5) TURN LEFT ONTO CONROY RD.

REVISIONS	
DATE	DESCRIPTION

I-4 LANE CLOSURE FROM:
**JOHN YOUNG PKY TO
 CONROY RD**

LEGEND

- CLOSED PORTION OF INTERSTATE
- RAMP TO BE CLOSED
- PRIMARY ALTERNATE ROUTES
- SECONDARY ALTERNATE ROUTES
- NUMBER OF LANES
- INCIDENT LOCATION
- DIRECTION OF ROUTED TRAFFIC
- SIGNALIZED INTERSECTION
- DWS
- CAMERA

INCIDENT AREA:
 BETWEEN CONROY RD AND KIRKMAN RD

RAMPS TO CLOSE: (4)

CONROY RD/I-4 WB ON RAMP (1)
 FLORIDA'S TPKE/I-4 EB/WB ON RAMPS (2)
 KIRKMAN RD/I-4 EB ON RAMP (1)

EB I-4 PRIMARY REROUTE:

- 1) USE NORTHBOUND KIRKMAN RD EXIT.
- 2) TURN RIGHT ONTO CONROY RD.

WB I-4 PRIMARY REROUTE:

- 1) USE CONROY RD EXIT.
- 2) TURN RIGHT ONTO CONROY RD.
- 3) TURN LEFT ONTO KIRKMAN RD.

EB I-4 SECONDARY REROUTE:

- 1) USE NORTHBOUND KIRKMAN RD EXIT.
- 2) TURN RIGHT ONTO VINELAND RD.
- 3) TURN RIGHT ONTO CONROY RD.

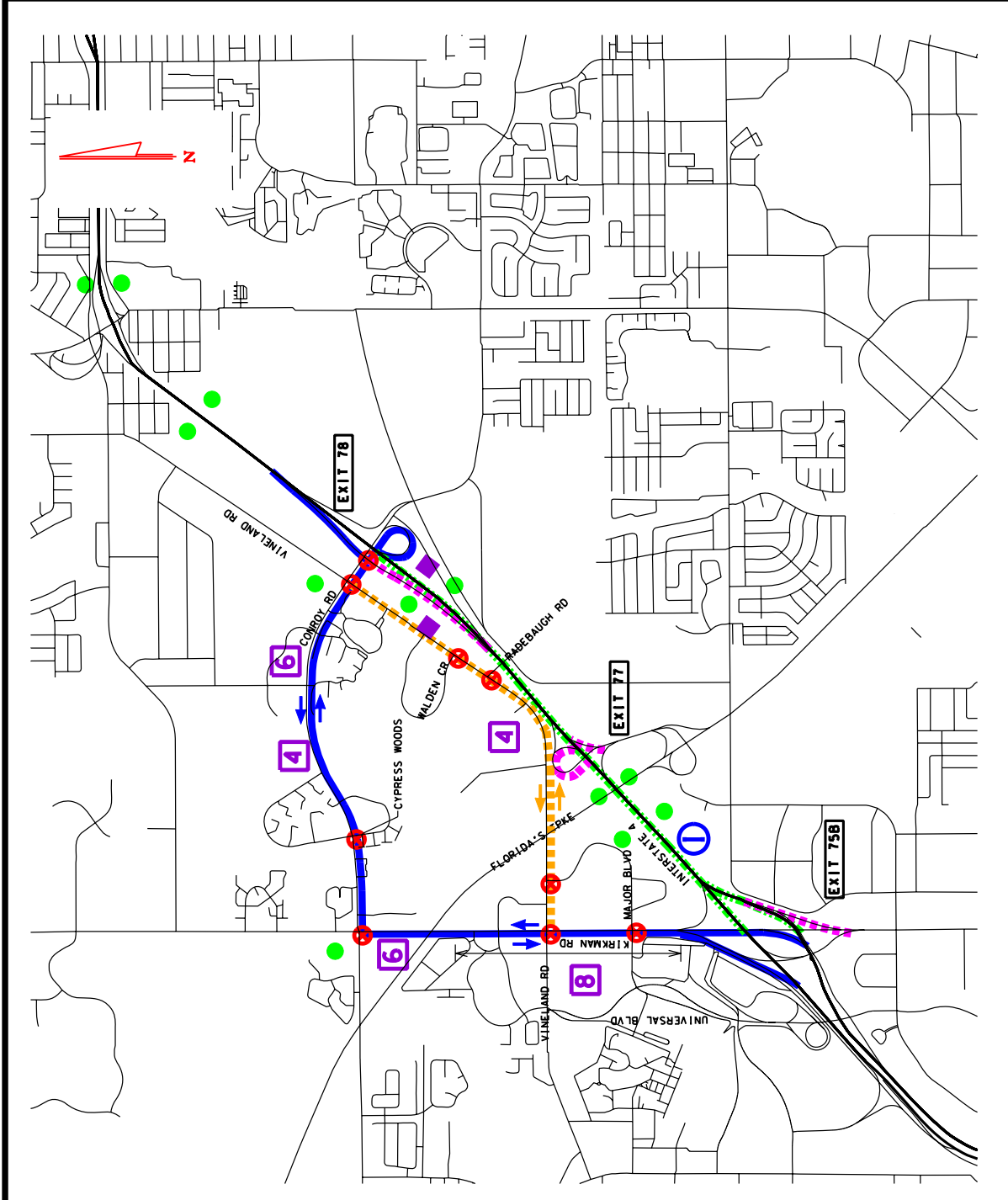
WB I-4 SECONDARY REROUTE:

- 1) USE CONROY RD EXIT.
- 2) TURN RIGHT ONTO CONROY RD.
- 3) TURN LEFT ONTO VINELAND RD.
- 4) TURN LEFT ONTO KIRKMAN RD.

REVISIONS

DATE	BY	DESCRIPTION

I-4 LANE CLOSURE FROM:
**CONROY RD TO
 KIRKMAN RD**



LEGEND

- CLOSED PORTION OF INTERSTATE
- RAMP TO BE CLOSED
- PRIMARY ALTERNATE ROUTES
- SECONDARY ALTERNATE ROUTES
- NUMBER OF LANES
- INCIDENT LOCATION
- DIRECTION OF ROUTED TRAFFIC
- SIGNALIZED INTERSECTION
- DWS
- CAMERA

INCIDENT AREA:
 BETWEEN KIRKMAN RD AND SAND LAKE RD

RAMPS TO CLOSE: (3)

- KIRKMAN RD/I-4 WB ON RAMP (1)
- ADVENTURE WAY/I-4 WB ON RAMP (1)
- SAND LAKE RD/I-4 EB ON RAMP (1)

EB I-4 PRIMARY REROUTE:

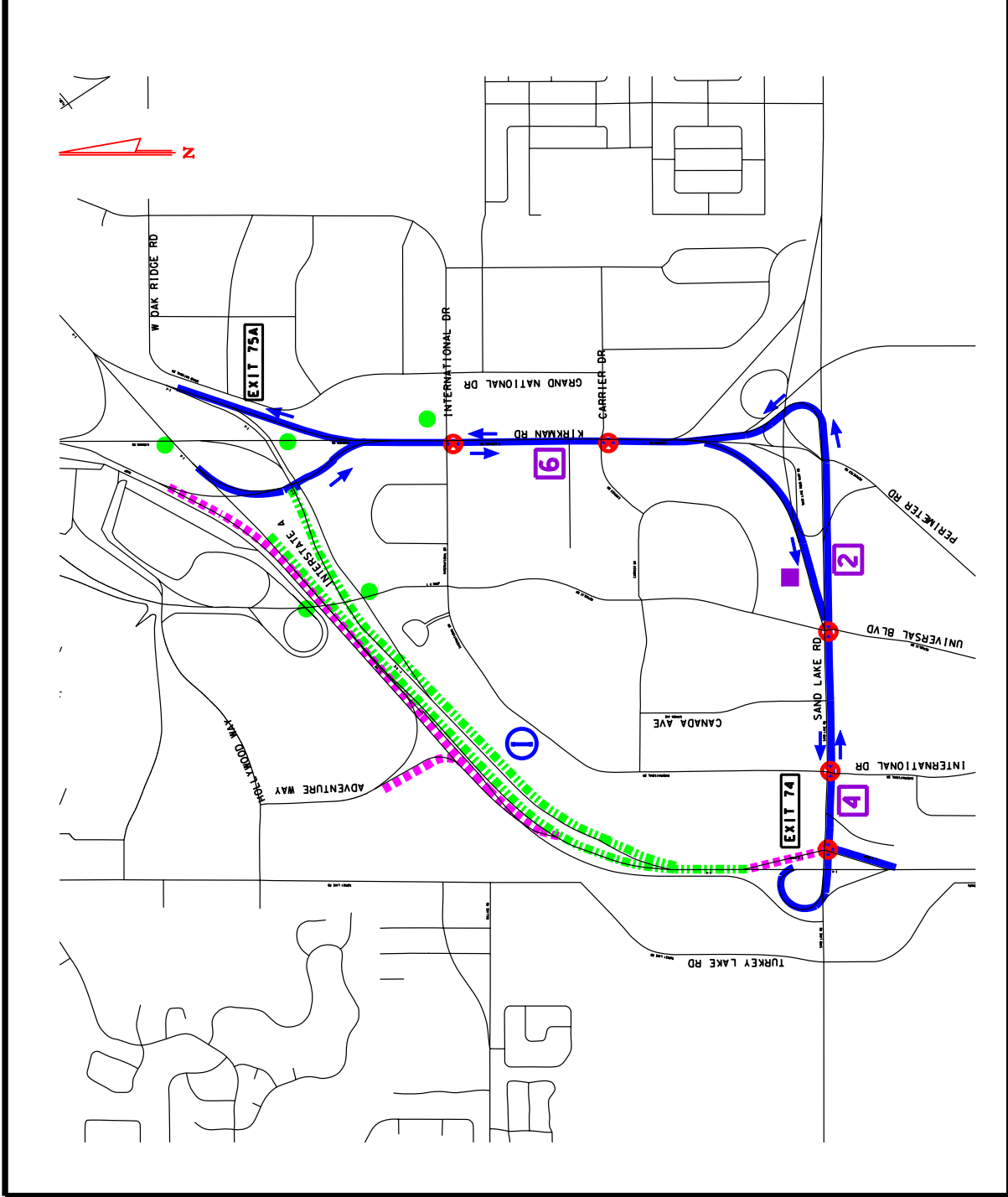
- 1) USE SAND LAKE ROAD EXIT
- 2) TURN RIGHT ONTO SAND LAKE RD.
- 3) TURN LEFT ONTO KIRKMAN RD.

WB I-4 PRIMARY REROUTE:

- 1) USE SOUTHBOUND KIRKMAN RD EXIT.
- 2) USE WESTBOUND SAND LAKE ROAD EXIT.

REVISIONS	
DATE	DESCRIPTION

I-4 LANE CLOSURE FROM:
KIRKMAN RD TO SAND LAKE RD



LEGEND

- CLOSED PORTION OF INTERSTATE
- RAMP TO BE CLOSED
- PRIMARY ALTERNATE ROUTES
- SECONDARY ALTERNATE ROUTES
- NUMBER OF LANES
- ⬆ DIRECTION OF ROUTED TRAFFIC
- ⊗ SIGNALIZED INTERSECTION
- DWS
- CAMERA

INCIDENT AREA:
 BETWEEN SAND LAKE RD AND BEACHLINE EXWY

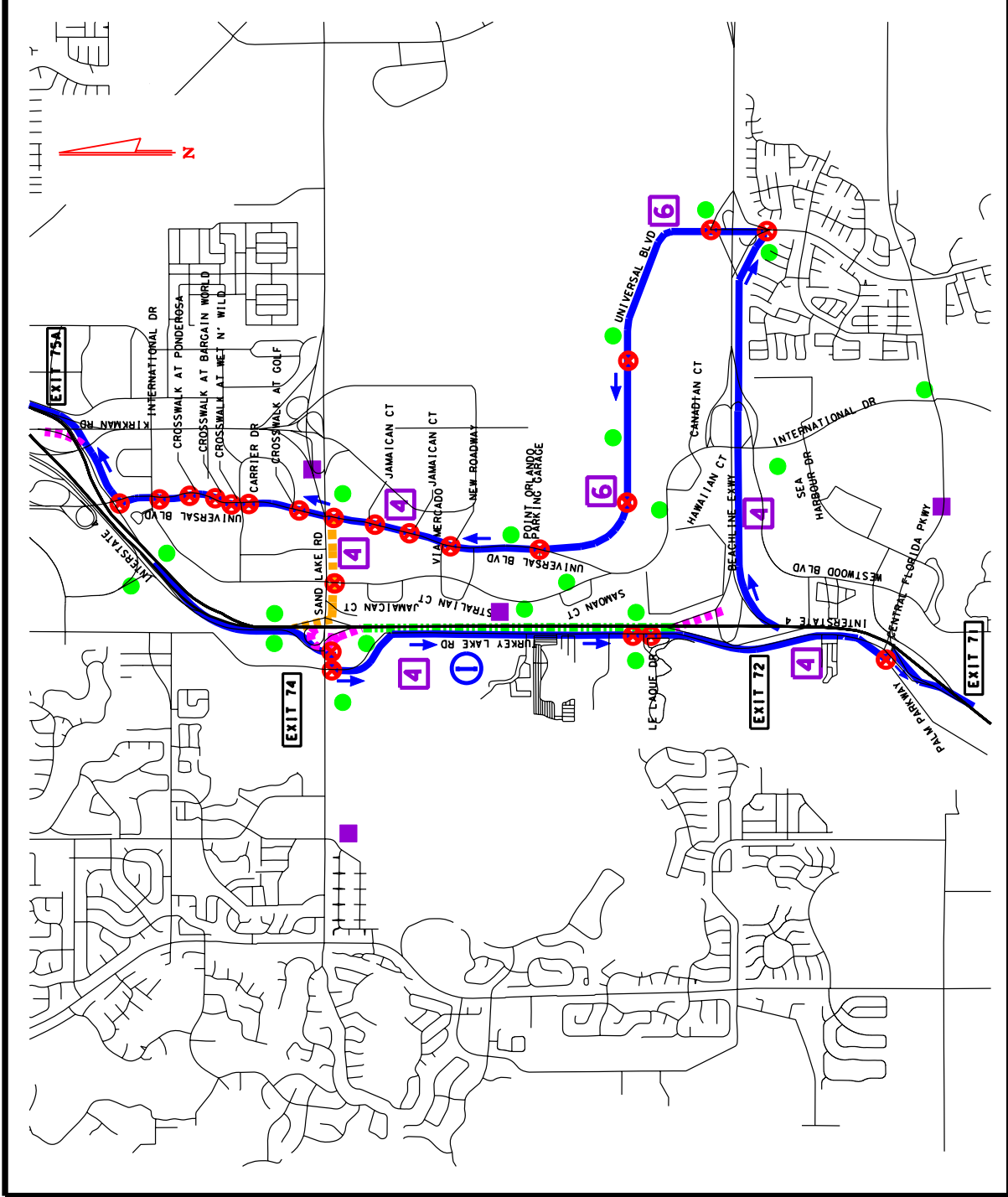
RAMPS TO CLOSE: (4)
 SAND LAKE RD/I-4 WB ON RAMP (2)
 BEACHLINE EXWY/I-4 EB ON RAMP (1)
 KIRKMAN RD/I-4 WB ON RAMP (1)

EB I-4 PRIMARY REROUTE:
 1) USE SR 528 (BEACHLINE EXPRESSWAY) EXIT.
 2) USE UNIVERSAL BLVD EXIT.
 3) TURN LEFT ONTO UNIVERSAL BLVD.

WB I-4 PRIMARY REROUTE:
 1) USE SAND LAKE RD EXIT.
 2) TURN RIGHT ONTO SAND LAKE RD.
 3) TURN LEFT ONTO TURKEY LAKE RD.
 4) TURN LEFT ONTO CENTRAL FLORIDA PKWY.

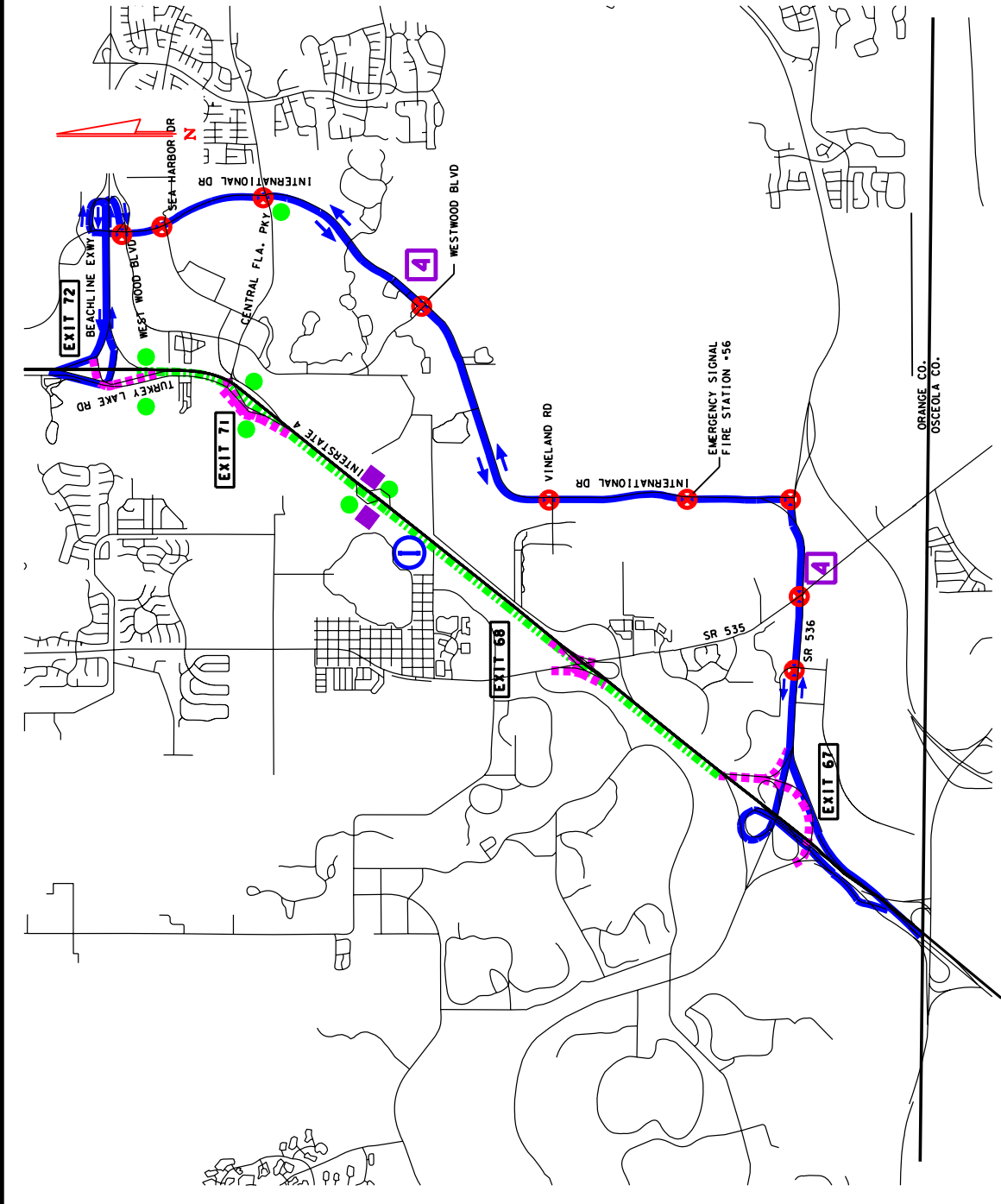
EB I-4 SECONDARY REROUTE:
 1) USE SR 528 (BEACHLINE EXPRESSWAY) EXIT.
 2) USE UNIVERSAL BLVD EXIT.
 3) TURN LEFT ONTO UNIVERSAL BLVD.
 4) TURN LEFT ONTO SAND LAKE RD.

I-4 LANE CLOSURE FROM:
**SAND LAKE RD TO
 BEACHLINE EXWY**



REVISIONS

DATE	BY	DESCRIPTION



- CLOSED PORTION OF INTERSTATE
 - RAMP TO BE CLOSED
 - PRIMARY ALTERNATE ROUTES
 - SECONDARY ALTERNATE ROUTES
 - NUMBER OF LANES
 - ② INCIDENT LOCATION
 - ↑ DIRECTION OF ROUTED TRAFFIC
 - ⊗ SIGNALIZED INTERSECTION
 - DWS
 - CAMERA
- LEGEND**

INCIDENT AREA:
 BETWEEN BEACHLINE EXWY AND SR 536

RAMPS TO CLOSE: (L5)

- BEACHLINE EXWY/1-4 WB ON RAMP (1)
- CENTRAL FLA./TURKEY LAKE/1-4 WB ON RAMP (1)
- SR 535/1-4 EB ON RAMP (1)
- SR 535/1-4 WB ON RAMP (1)
- SR 536/1-4 EB ON RAMP (1)

EB I-4 PRIMARY REROUTE:

- 1) USE EASTBOUND SR 536 EXIT
- 2) TURN LEFT ONTO INTERNATIONAL DR.
- 3) TURN RIGHT ONTO WESTBOUND BEACHLINE EXWY.

WB I-4 PRIMARY REROUTE:

- 1) USE EASTBOUND BEACHLINE EXWY.
- 2) USE INTERNATIONAL DR. EXIT.
- 3) TURN LEFT ONTO INTERNATIONAL DR.
- 4) TURN RIGHT ONTO SR 536.

REVISIONS	
DATE	DESCRIPTION

I-4 LANE CLOSURE FROM:
**BEACHLINE EXWY TO
 SR 536**

LEGEND

- CLOSED PORTION OF INTERSTATE
- RAMP TO BE CLOSED
- PRIMARY ALTERNATE ROUTES
- SECONDARY ALTERNATE ROUTES
- NUMBER OF LANES
- DIRECTION OF ROUTED TRAFFIC
- SIGNALIZED INTERSECTION
- DWS
- CAMERA

LIMITS OF CLOSURE:
 US 192 TO SR 536 / EPCOT CENTER RD

RAMPS TO CLOSE: (4)
 US 192/I-4 EB ON RAMP (1)
 US 192/I-4 WB OFF RAMP (1)
 SR 536/EPCOT CENTER RD/I-4 WB ON RAMP (1)
 SR 536/EPCOT CENTER RD/I-4 EB OFF RAMP (1)

EB I-4 PRIMARY REROUTE:
 1) TURN RIGHT ON US 192.
 2) TURN LEFT ON INTERNATIONAL DR.
 3) TURN LEFT ON INTERNATIONAL AVE.
 4) TURN LEFT ON SR 536.

WB I-4 PRIMARY REROUTE:
 1) USE 536/EPCOT CENTER RD. EXIT.
 2) ACCESS WB BUENA VISTA DR. VIA INTERCHANGE.
 3) TURN RIGHT ON EPCOT CENTER DR.
 4) ACCESS SB WORLD DR. VIA INTERCHANGE.

REVISIONS	
DATE	DESCRIPTION

ROAD CLOSURE FROM:
SR 536 TO US 192

